

PUBLIC SUBMISSION

PLAN #5

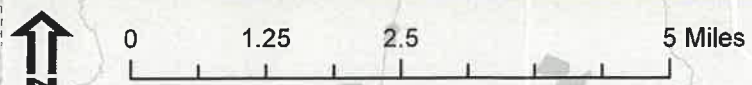
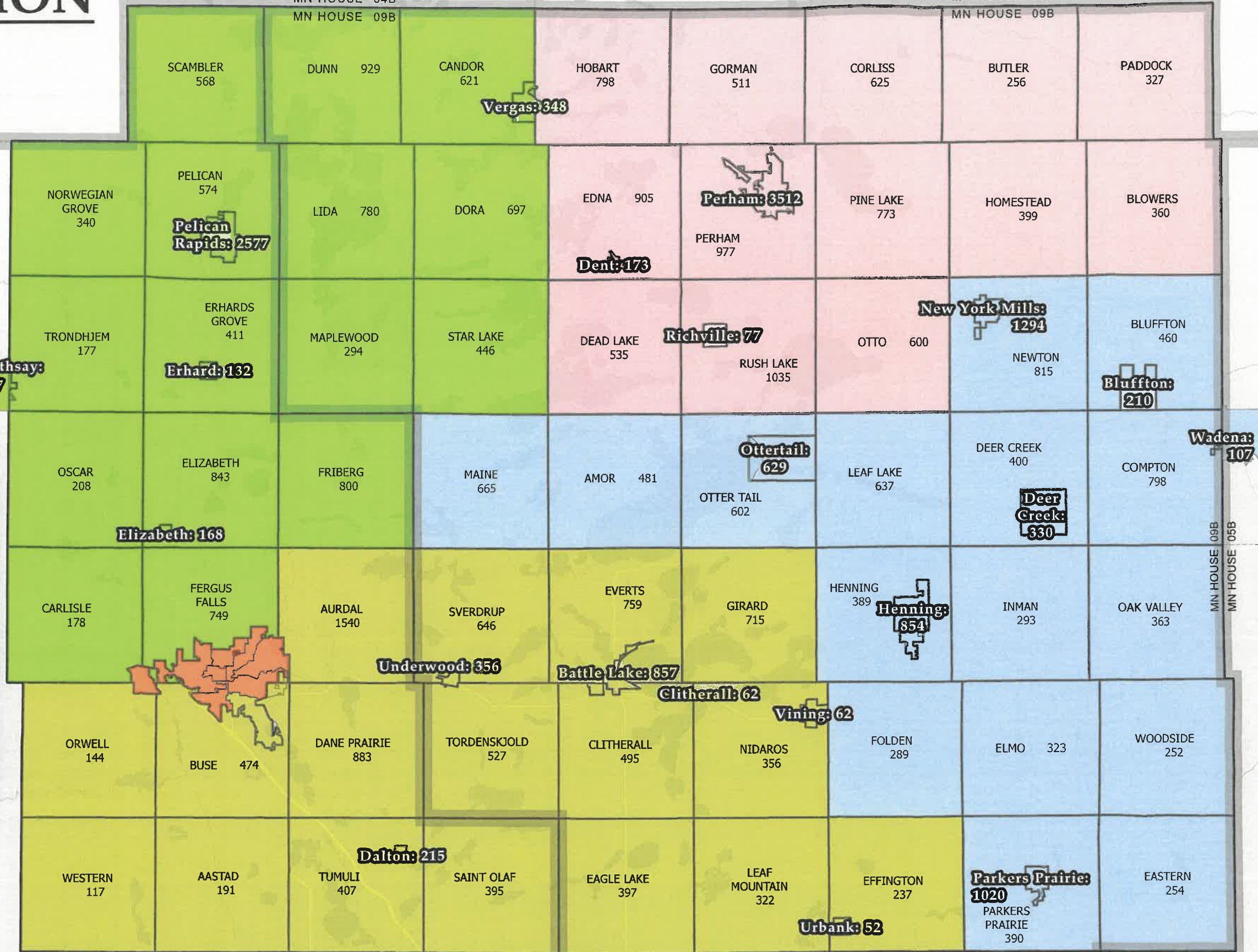
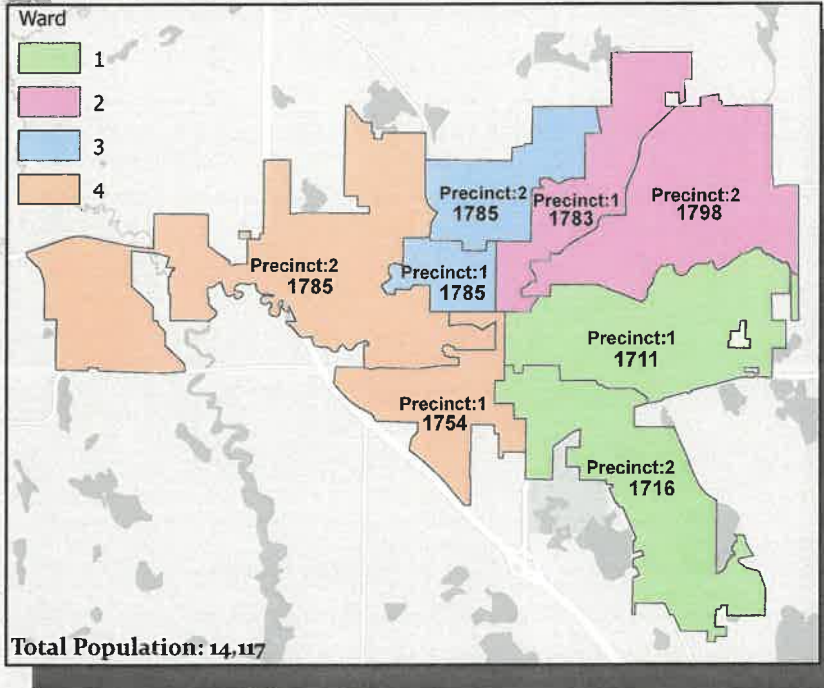
Plan Adopted 04/26/2022

Otter Tail County Cities & Townships | 2020 US Census Populations

Commissioner Districts

- DISTRICT 1
- DISTRICT 2
- DISTRICT 3
- DISTRICT 4
- DISTRICT 5

City of Fergus Falls Wards



Esri Canada, Esri, HERE, Garmin, SafeGraph, METI/NASA, USGS, EPA, NPS, USDA, Esri Canada, Esri, HERE, Garmin, SafeGraph, GeoTechnologies, Inc, METI/NASA, USGS, EPA, NPS, USDA

MN HOUSE 09A

MN HOUSE 09A
MN HOUSE 09B

MN HOUSE 09B
MN HOUSE 12B

MN HOUSE 12B
MN HOUSE 05B