Otter Tail County, MN

Official Highway Map

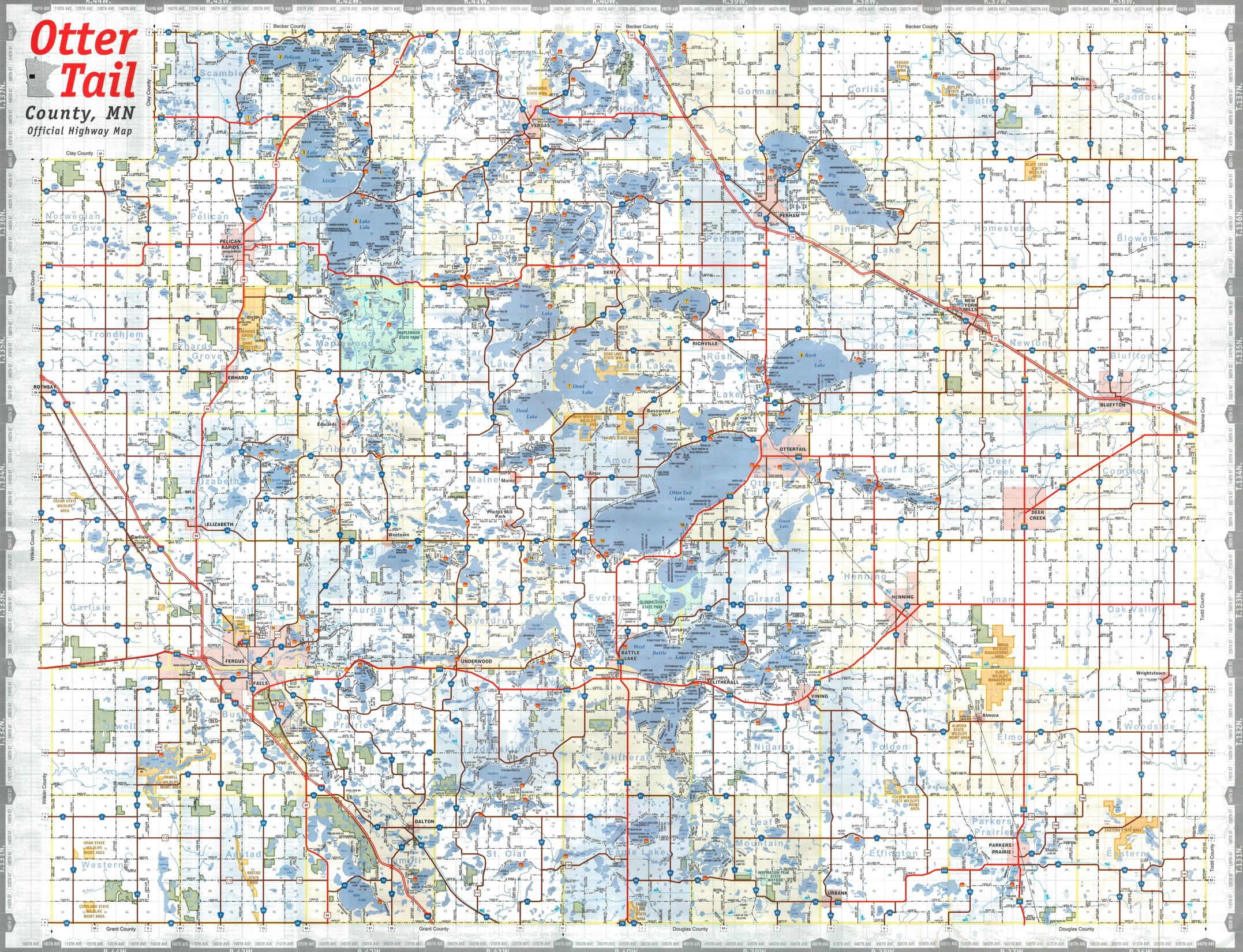

Numbered Road Areas

THE FOLLOWING ROAD NAMES ARE ASSIGNED TO NUMBERS DUE TO LIMITED SPACE. ALL NUMBERED ROAD AREAS ARE DETAILED ON THE BACK OF THIS MAP

1 TAMARAC LAKE AREA (SCAMBLER TWP)
1. TAMARAC LK - B1
2. TAMARAC BEL - B1
3. PINE BEACH TRL - B4
4. PINE BEACH RD - B4
5. LINDAS BEACH LK - B4
6. LINDAS BEACH RD - B4

2 PELICAN & FISH LAKE AREA (DUNN TWP)
1. SPANS BEACH LK - A2
2. SPANS BEACH RD - A2
3. SPANS BEACH BL - A2
4. SCROLLER LK - A3
5. PELICAN BEACH LK - A3
6. PELICAN POINT LK - A3
7. PELICAN BAY LK - A3

3 LAKE LIZZIE AREA (DUNN TWP)
1. CLU 23 RD - B6
2. LAKE LIZZIE LK - B6
3. NAMSORKA LK - B6
3A. E LAKE LIZZIE CT - B6
4. SUNSET BEACH TRL - B6
5. EDLYNN BEACH LK - B6
6. EDLYNN BEACH RD - B6
7. GOBA LK - B6
7. WOOD LAKE LK - B6

4 MCDONALD LAKES AREA (DUNN TWP)
1. BILLS BEACH LK - C8
2. BILLS BEACH TRL - C8
3. BILLS BEACH RD - C8
4. WILDWOOD DR - C8
5. CHARLIE TRAPP RD - C8
6. CHARLIE TRAPP DR - C8
7. HILL N VALLEY RD - D8

5 DYRL / LEON LAKES AREA (DUNN TWP)
1. LAKES END RD - D8
2. SUNNYBROOK TRL - C8
3. SUNNYBROOK LN - C8
4. STALING HILLS RD - C8
5. LONE PINE TRL - C8
6. LONE PINE RD - C8
7. PARK BANGR RD - C7
8. POPPY LN - C7

6 CRYSTAL LAKE AREA / LAKE LEA (LEA TWP)
1. BEAR TRL - C5
2. BEAR LN - C5
3. SMITH AVE - C5
4. SMITH AVE - C6
5. ANTH ST - C6
6. ANTH ST - C8
7. ANTH ST - C9
8. CRYSTAL HILLS TRL - C9
9. CRYSTAL HILLS LN - C9
10. CRYSTAL RD - C9
11. CRYSTAL HILLS DR - C9
12. LEA SHORES TRL - C5
13. LEA SHORES LOOP - C5
14. LEA SHORES TRL - C5
15. SHERWOOD LN - C5
16. SHERWOOD LN - D5
17. SAN DIEGO LN - D6
18. SAN DIEGO CIVIL LN - D6

7 MARION LAKE / DEAD LAKE AREA (DEAD LAKE TWP)
1. MARION LODGE RD - E13
2. SOUTHVIEW LN - E10
3. SOUTH RD - E10
4. GOVERN RD - F10
5. GOVERN TRL - F10
6. SOUTHERN LIGHTS TRL - F10
7. RED MAPLE DR - F10
8. SHINGOBEE LOOP - F10

8 RUSH LAKE AREA (RUSH LAKE TWP)
1. MEDOWAN ESTATES RD - F12
2. ROUND LAKE RD - F12
3. ROUND LAKE TRL - F12
4. ROUND LAKE LOOP - F12
5. ANTH AVE - F12
6. ACCESS RD - F12
7. ANTH ST - F12
8. ANTH ST - F12
9. HIDDEN RD - F12
10. RUSH LAKE TRL - F12
11. ANTH ST - F12
12. ANTH ST - F12
13. ANTH AVE - F12
14. PIONEER DR - F12

9 LEAF LAKES AREA (LEAF LAKES TWP)
1. LEAF RIVER RD - H13
2. LEAF RIVER TRL - H13
3. EDGEWATER DR - H13
4. MIDDLE LEAF RD - H13
5. LEAF RIVER LOOP - H13
6. HIGH VIEW RD - H13
7. GULL DR - H13
8. SEAL RD - H13
9. FALCON RD - H13

10 OTTER TAIL LAKE AREA (OTTER TAIL TWP)
1. WINDY POINT LN - H10
2. WINDY POINT LN - H10
3. MIDDLE LEAF RD - H10
4. FAR DR - H10
5. SALIORSAL DR - H10
6. OTTER RD - H10
7. OTTER RD - H10
8. FAIRWAY DR - H10

11 LONG / JEWETT LAKE AREA (LONG LAKE TWP)
1. WHISPERING SPRINGS RD - J8
2. WHISPERING SPRINGS LOOP - G8
3. CLAY LN - J8
4. LONG LAKE POINT RD - G8
5. HILLCREST RD - G8
6. HILLCREST RD - G8
7. HAZEL WOOD LN - G8
8. HAZEL WOOD TRL - G8
9. STATE AVE - G8
10. EUREKA LN - G8
11. EUREKA LN - G8
12. EUREKA TRL - G8
13. SOUTHGLEN DR - H8
14. 210TH AVE - H8

12 FERGUS FALLS BIG AREA (FERGUS FALLS TWP)
1. N WOODLAND DR - J8
2. NORTHWOOD LN - J8
3. WOODLAND DR - J8
4. WOODLAND LOOP - J8
5. WOODLAND DR - J8
6. WOODLAND DR - J8
7. COOLIDGE DR - J8
8. COUNTRY OAK LOOP - J8
9. COUNTRY OAK LN - J8

13 FERGUS FALLS ONE AREA (URSEAL TWP)
10. W RIVERS BEND RD - J8
11. E RIVERS BEND RD - J8
12. RUS DIC CIR - J8
13. RUS DIC DR - J8
14. CAVERN HEIGHTS DR - J8
15. CAVERN HEIGHTS TRL - J8
16. 230TH ST - J8
17. CANTERBURY LN - J8
18. 230TH ST - J8
19. COTTONWOOD LN - J8
20. DIVERSION DR - J8
21. LAKEWOOD DR - J8
22. 230TH AVE - J8
23. 230TH ST - J8
24. BIRCHWOOD ESTATES LN - J8
25. BIRCHWOOD ESTATES RD - J8

14 EAST LOST LAKE AREA (LOST LAKE TWP)
1. 270TH ST - J8
2. JENSEN LN - I8
3. BLUEGILL DR - I8
4. BALLINSON DR - I8
5. JENSEN TRL - I8
6. JENSEN TRL - I8
7. BLUEGILL TRL - I8
8. LITTLE NARROWS LOOP - I8
9. BIG NARROWS LOOP - I8
10. CRAPPIE TRL - I8

15 SOUTH TURTLE LAKE AREA (DIVERSION TWP)
11. 250TH ST - J8
12. TURTLE SHORE LN - J8
13. TURTLE SHORE TRL - J8
14. TURTLE TRL - J8
15. TURTLE RD - J8
16. TURTLE RD - J8
17. TURTLE VIEW TRL - J8

16 OTTER TAIL LAKE (EG & EAST BATTLE LAKE AREA (EVERTS TWP)
1. SMOKEY LN - I4
2. TIMBER HILLS TRL - I4
3. TIMBER HILLS LN - I4
4. SWEDEN LN - I4
5. SWEDEN LN - I4
6. W. BLARNEY LN - I4
7. BLARNEY TRL - I4
8. BLARNEY LOOP - I4
9. BLARNEY LN - I4
10. TIMBER HILLS RD - I4
11. GRAYSTONE RD - I4
12. SMITH AVE - I4
13. LOG CABIN RD - I10
14. PAYSLEA LN - I4

17 EAST BATTLE LAKE (GIRARD TWP)
1. KILLDEER TRL - J10
2. LOST ST - J10
3. LOST ST - J10
4. VACATION RD - J10
5. 230TH ST - J10
6. CHIPPEWA WAY - J10
7. ARIANNA TRL - J10

18 DRAKE LAKE AREA (DARE PRAIRIE TWP)
1. N DRAKE LAKE TRL - L8
2. N DRAKE LAKE TRL - L8
3. MYRA LANDS LN - L8
4. PARADALE BEACH RD - L8
5. S DRAKE LAKE RD - L8
6. CEDAR PARK LOOP - L8
7. CEDAR PARK LN - L8
8. CEDAR TRL - L8
9. W DRAKE VIEW RD - L8

Otter Tail County, MN

Official Highway Map

2005 edition



Featuring:

Snowmobile Trails
Veterans Memorial Drive
Otter Trail Scenic Byway
Lake Area Insets

Sponsored By:

Otter Tail County Highway Department
Photo By: Scott Backstrom

Otter Tail County Townships

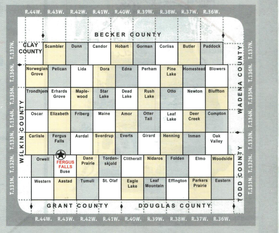

OTTER TAIL COUNTY BOARD OF COMMISSIONERS'

• MISSION STATEMENT •

The mission of the Otter Tail County Board of Commissioners is to:

1. Carry out the lawful duties delegated by the state legislature.
2. Provide the people of Otter Tail County with affordable, efficient government services.
3. Serve the people of Otter Tail County by striving to provide a quality of life which affords people a healthy and safe work and recreation environment.

http://www.co.otter-tail.mn.us

Legend

grid coordinates

INTERSTATE | FEDERAL | STATE

COUNTY ROAD | COUNTY STATE AID HWY | ADJACENT COUNTY

TOWN(SHIP) PAVED | TOWN(SHIP) UNPAVED

OTHER RD | PRIVATE RD

RAILROAD | SNOWMOBILE TRAIL

Approximate Scale 1 mile

6 SECTION 6 Township

TOWNSHIP BORDER | SECTION LINE

WPAs are listed as of the year 2000. For current information see official State, County or Federal agencies.

(WPA) WATERFOWL PRODUCTION AREA

STATE PARK

DNR WILDLIFE CONSERVATION AREA

INCORPORATED CITY

Unincorporated City

ROAD NAME ABBREVIATIONS

AVE = AVENUE
BLVD = BOULEVARD
CL = CIRCLE
CT = COURT
DR = DRIVE
EXP = EXPRESSWAY
HWY = HIGHWAY
LN = LANE
PKWY = PARKWAY
PL = PLACE
RD = ROAD
ST = STREET
TER = TERRACE
TRL = TRAIL
WY = WAY
LP = LOOP

T&R BREAK
XXX = RURAL ADDRESSING NUMBERS
T&R BREAK

PUBLIC ACCESS
CARRY IN ACCESS
HOSPITAL
COUNTY PARK
COUNTY SEAT

TOWNSHIP & RANGE INFORMATION ALONG FRAME

Publisher's Notice

The information herein is intended to be an accurate representation of existing records. Cloud Cartographics, Inc. reserves all rights to information contained in this document, be it cartographic or text. Unless otherwise protected by copyright laws, Cloud Cartographics, Inc. assumes no liability for errors or omissions. No information may be reproduced, copied or stored in any form without the permission of Cloud Cartographics, Inc.

©2004
CLOUD CARTOGRAPHICS, INC.
115 - 5th AV S
St. Cloud, MN 56301

©2004 Cloud Cartographics, Inc.